



THE DROVES
SOLAR FARM

The Droves Solar Farm

Preliminary Environmental Information Report

Volume II, Chapter 7: Ecology and Biodiversity

Prepared by: LDA Design

Date: May 2025

PINS Reference: EN0110013

Figures 7.1 to 7.2



THE DROVES
SOLAR FARM

DRAWING TITLE:
Figure 7.1 Site Location & Ecological Designations

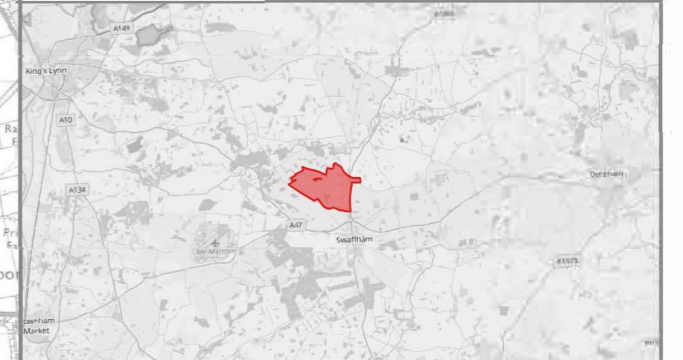
DOCUMENT:
Volume II
PEIR Chapter 7 Figures
Preliminary Environmental Information Report

- LEGEND:
- The Site
 - 2km Local Records Centre Search Area
 - Site of Special Scientific Interest (SSSI)
 - Special Protection Area (SPA)
 - County Wildlife Site (CWS)
 - Roadside Nature Reserve (RNR)
 - Ancient Replanted Woodland (ARW)



©OpenStreetMap contributors

APEM Group

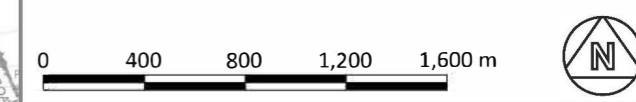


DWG. NO. 9485_0273
 Infrastructure Planning (Applications: Prescribed Forms and Procedure) Regulations 2009 - Reg 5 (2)
 PINS REFERENCE NUMBER: EN0110013

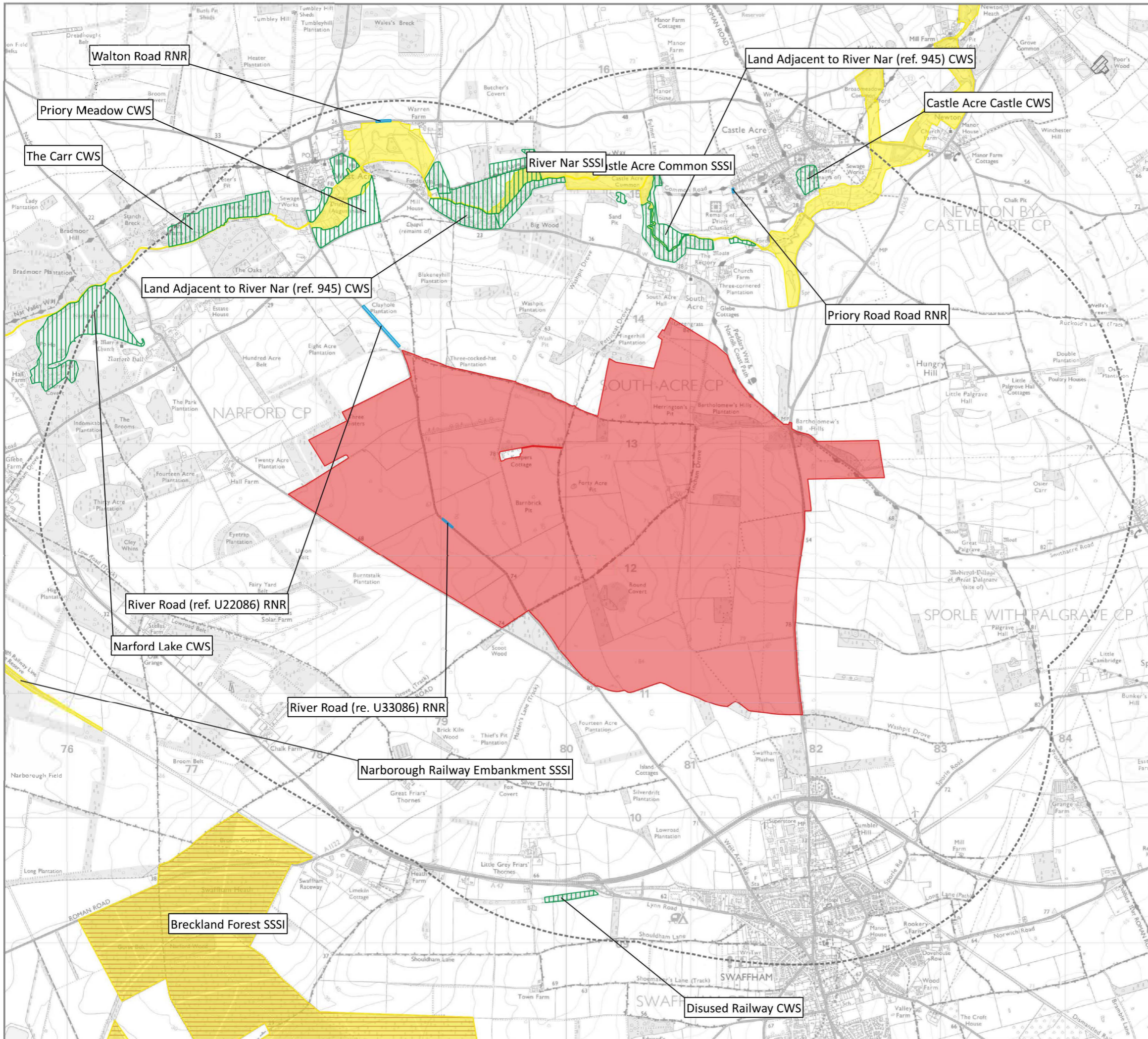
DATE	April 2025	DRAWN	JP
SCALE @ A3	1:30,000	CHECKED	CL
STATUS	Final	APPROVED	CL

No dimensions are to be scaled from this drawing.
 All dimensions are to be checked on site.
 Area measurements for indicative purposes only.

THIS DRAWING IS THE PROPERTY OF ISLAND GREEN POWER AND NO REPRODUCTION MAY BE MADE IN WHOLE OR IN PART WITHOUT PERMISSION



LDĀ DESIGN

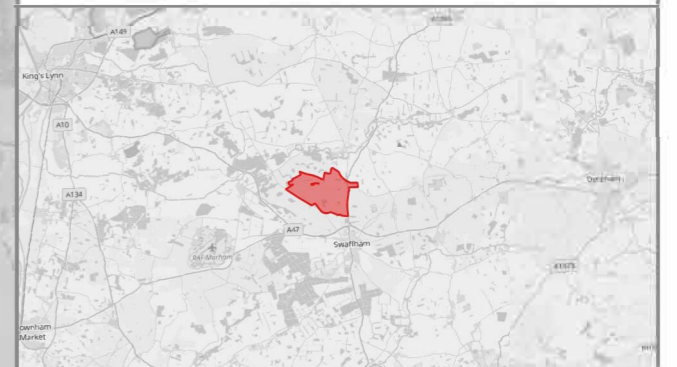


P:\Project\Aspect Ecology Projects\ECO 68001\1006806\Graphics\GIS\6806_EC01_3.rtg

DRAWING TITLE:
Figure 7.2 Habitats and Ecological Features

DOCUMENT: Volume II
PEIR Chapter 7 Figures
Preliminary Environmental Information Report


- LEGEND:
- Site boundary
 - Additional Grid Connection Land – To be surveyed
 - Hardstanding
 - Building
 - Arable
 - Arable Ley (Pig-Grazed)
 - Bare Ground
 - Bare Ground (Poultry Units)
 - Broadleaved Woodland
 - Coniferous Plantation Woodland
 - Mixed Broadleaved Plantation Woodland
 - Mixed Coniferous Plantation Woodland
 - Dense Scrub
 - Improved Grassland
 - Semi-Improved Grassland
 - Pond
 - Tall Ruderal
 - Species-rich Native Hedgerow
 - Species-rich Native Hedgerow with Trees
 - Species-poor Native Hedgerow
 - Species-poor Native Hedgerow - associated with bank or ditch
 - Species-poor Native Hedgerow with Trees
 - Species-poor Native Hedgerow with Trees - associated with bank or ditch
 - Line of Trees
 - Wet Ditch
 - Dry Ditch
- ©OpenStreetMap contributors



DWG. NO. 9485_0274
Infrastructure Planning (Applications: Prescribed Forms and Procedure) Regulations 2009 - Reg 5 (2) PINS REFERENCE NUMBER: EN0110013
DATE April 2025 DRAWN LS
SCALE @A3 1:15,000 CHECKED ES
STATUS Final APPROVED ES

No dimensions are to be scaled from this drawing.
All dimensions are to be checked on site.
Area measurements for indicative purposes only.

THIS DRAWING IS THE PROPERTY OF ISLAND GREEN POWER AND NO REPRODUCTION MAY BE MADE IN WHOLE OR IN PART WITHOUT PERMISSION





THE DROVES
SOLAR FARM